







**Key:**

-  Proposed Charnwood Forest Regional Park Boundary 2008
-  Settlement
-  Motorway
-  Main Road
-  Railway Line
-  Rivers & Canals

TEP ref: G1645.019e



Based on Ordnance Survey Data with permission of the controller of Her Majesty's Stationery Office, Crown Copyright Leicestershire County Council. Licence Number: 100019271

Project: **Charnwood Forest Landscape Character Assessment**

Figure No: **019**

Drawing Title: **Proposed Charnwood Forest Regional Park Working Boundary**

Scale: 0 1 2 3 4 km

